



Mount Sicker Property

Highlights



- ▲ Newly listed in September 2022 (CSE: SASQ), under 18 million shares issued and outstanding, sufficient capital to complete exploration plans to 2023/2024
- ▲ Option to acquire 100% of Mt. Sicker property, on Vancouver Island near Duncan, British Columbia
- ▲ Mt. Sicker area owned or optioned by Sasquatch is over 3,300 hectares - prospective for copper, gold, silver and zinc, among other minerals
- ▲ Mt. Sicker is the former site of at least 4 producing mines
- ▲ Historical information already compiled, extensive geological mapping and a sampling program completed, 43-101 technical report available
- ▲ Lidar Survey completed and geophysical data acquired summer 2022, additional sampling and mapping planned for fall 2022

Mount Sicker - Regional Locator

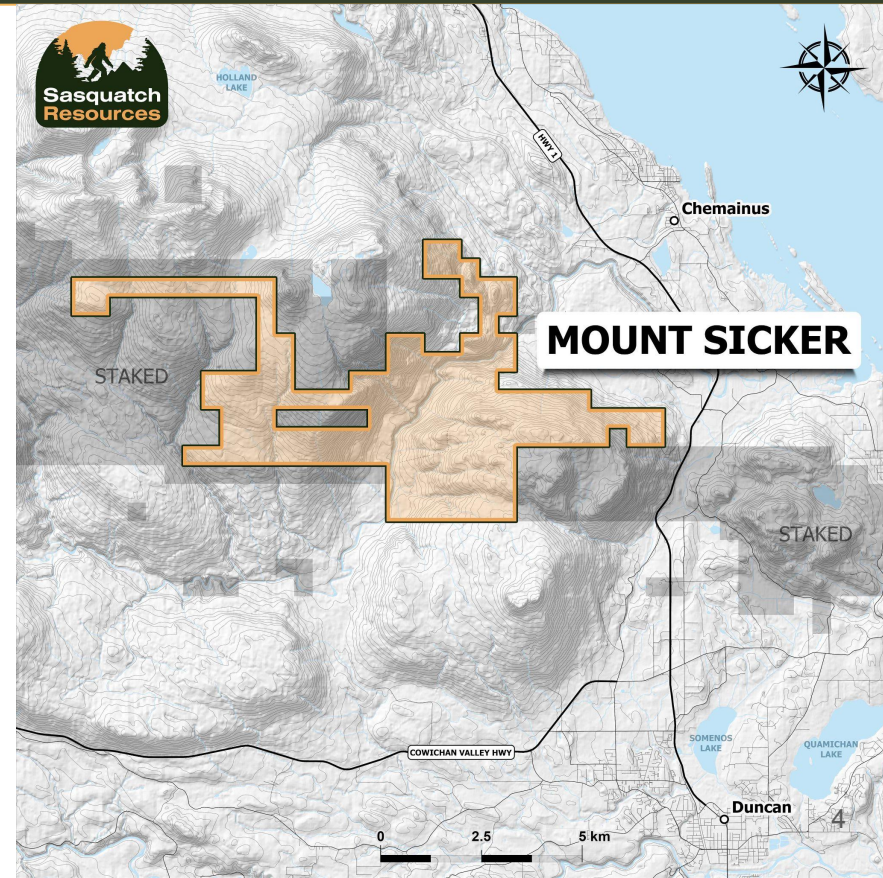


Mount Sicker Work Done



Mt. Sicker options signed October and November, 2021

- ▲ Extensive geological mapping conducted throughout the property
- ▲ New chip samples taken from historical mining area and from new zones of interest
- ▲ Old sampling programs compiled and combined with recent work
- ▲ 43-101 completed March 2022
- ▲ Since, previously flown geophysical data located and acquired, LiDAR survey completed
- ▲ 43-101 indicates Mt. Sicker has similar rock and mineralization type to nearby Myra Falls Mine, which has produced for over 50 years



History



Historical information accessible online about previous operations on Mt. Sicker, including **Lenora**, **Richard III**, **Tyee**, **Victoria** and **Twin J**, all located within our current claim boundaries



Total production prior to 1909 estimated at 229,338 tonnes, recovered grades averaging 4% Cu, 100 g/t Ag and 4.8 g/t Au



Additional mining occurred 1935-1953, and non-43-101 compliant resources are discussed in various publications



Several additional mineralized areas have been discovered outside the historical mining zone



Mount Sicker's Tyee copper mine, 1903



Mount Sicker's Lenora Mine - ore sheds



Mount Sicker townsite, 1900s

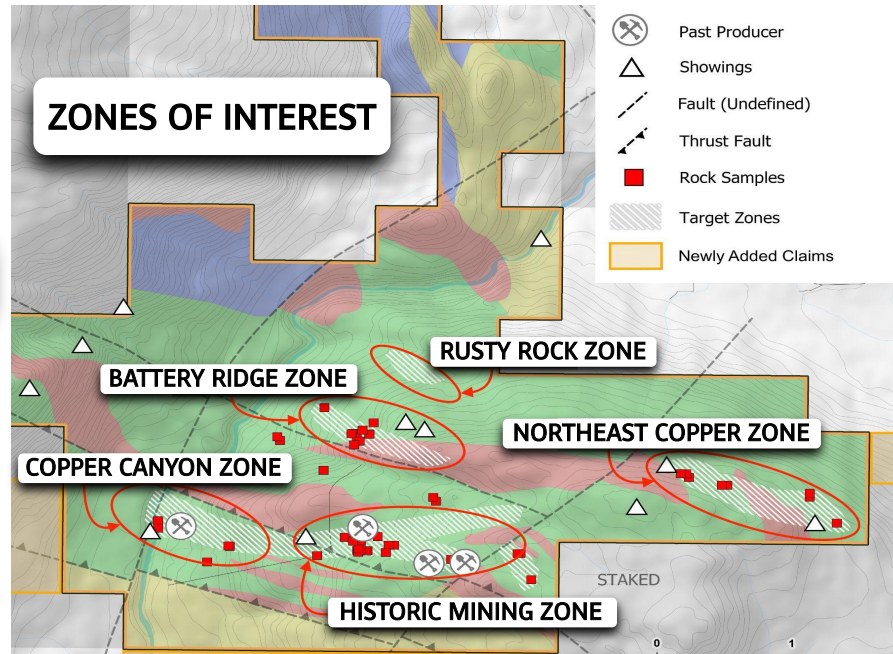
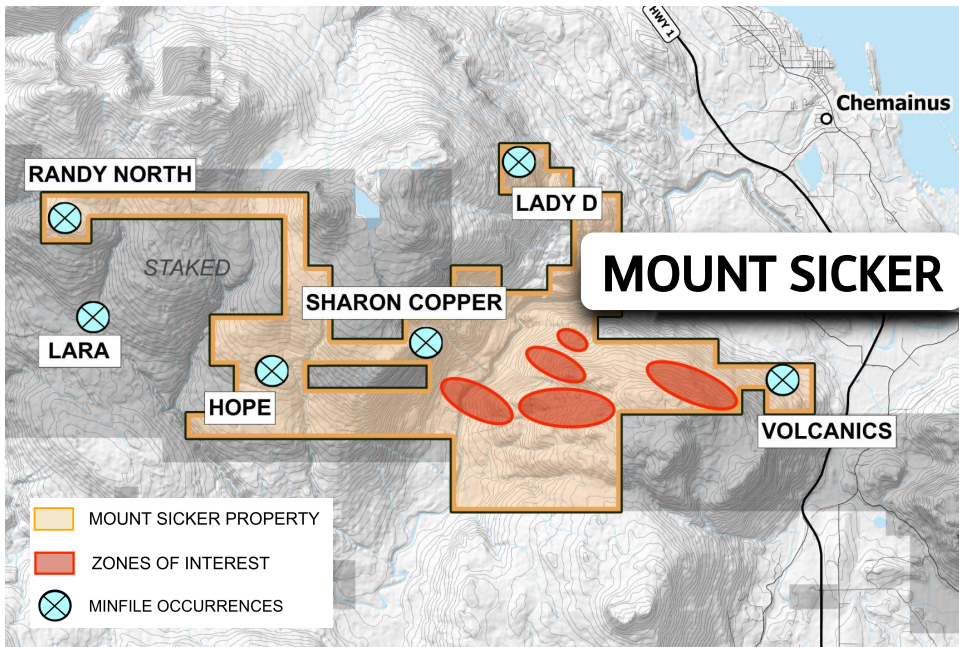


Mount Sicker's Lenora Mine - tunnel #1

Claim boundaries and zones of interest

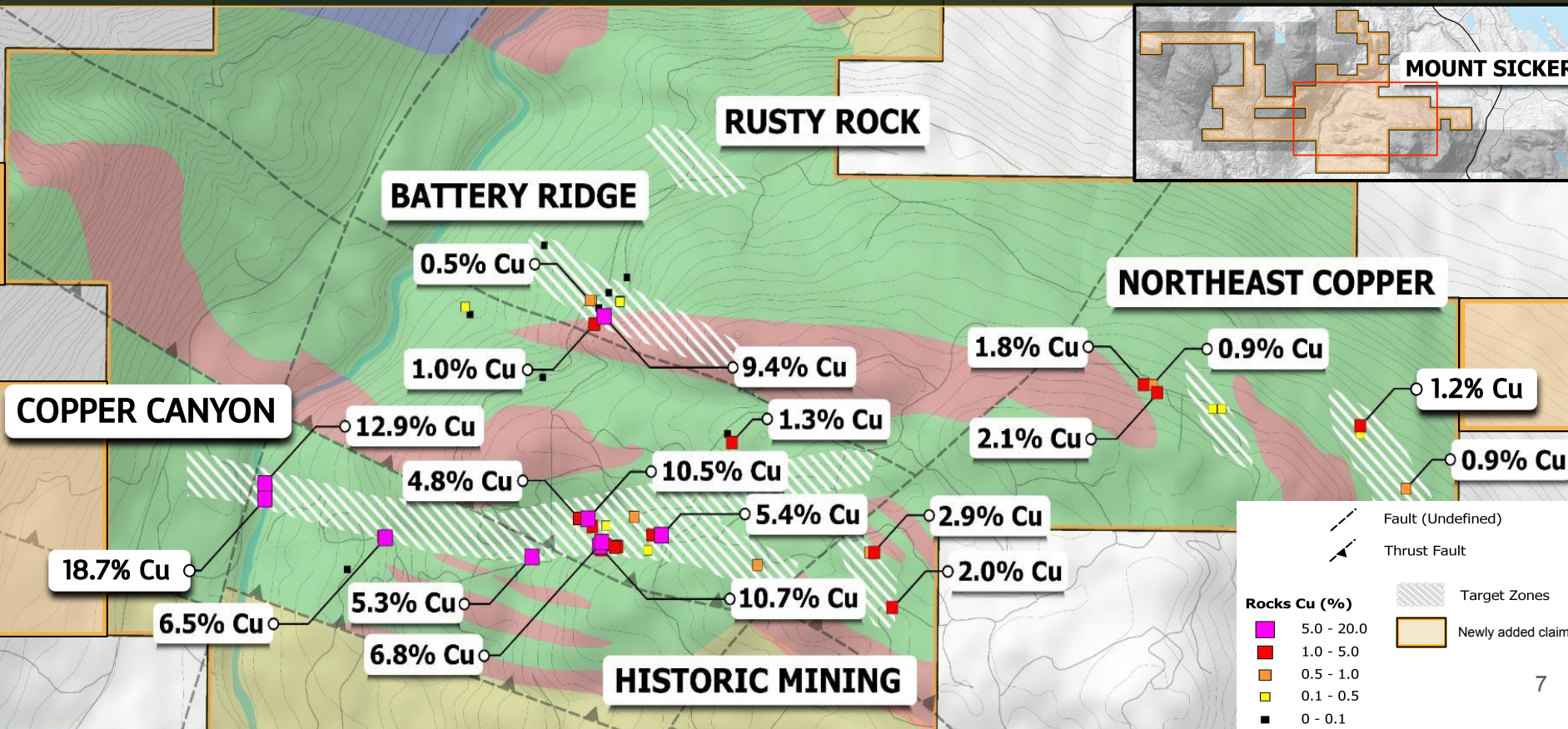
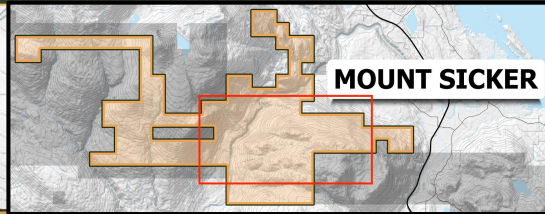


Claim boundaries encompass historical mining zones and other newly discovered zones of interest prospective for gold, silver, copper, and/or zinc





Cu chip samples compiled



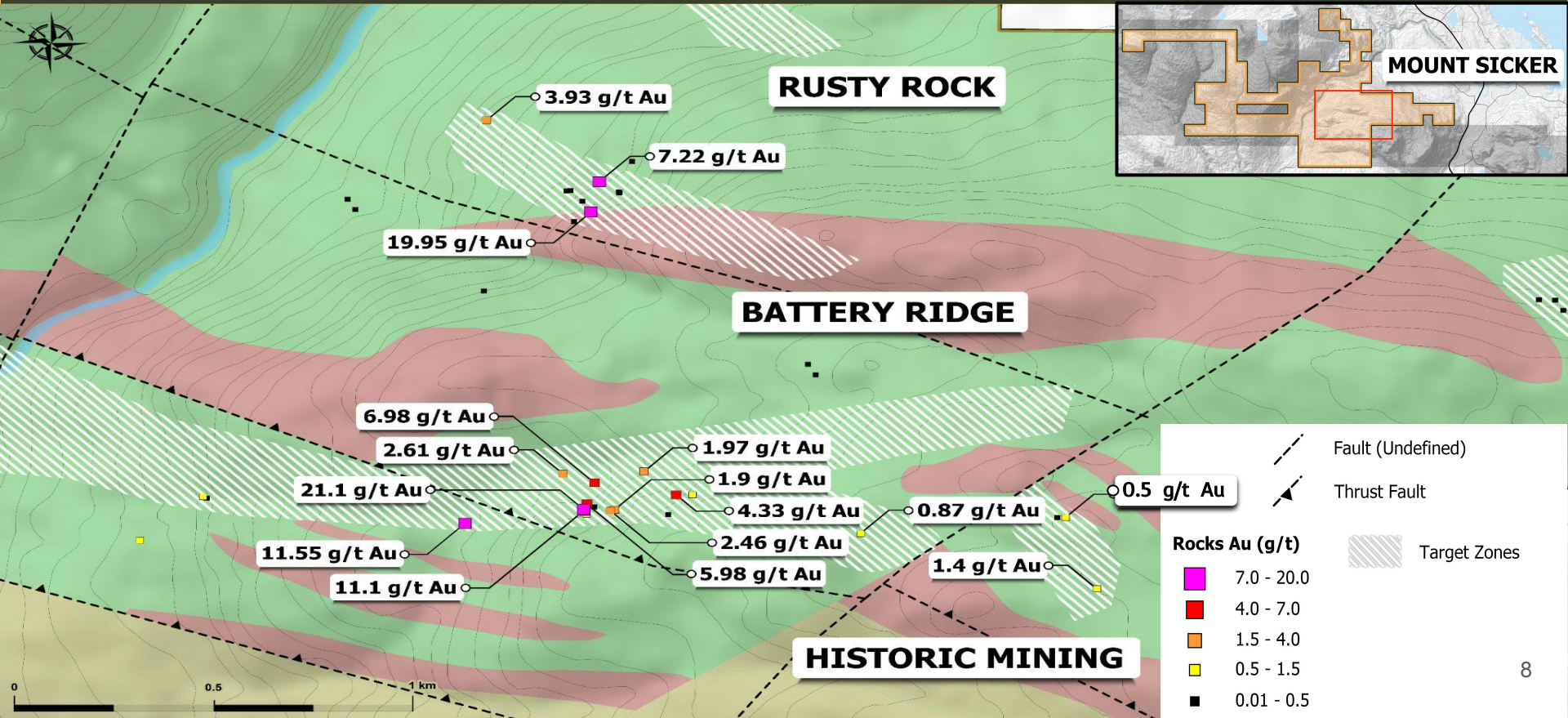
Rocks Cu (%)

- 5.0 - 20.0
- 1.0 - 5.0
- 0.5 - 1.0
- 0.1 - 0.5
- 0 - 0.1

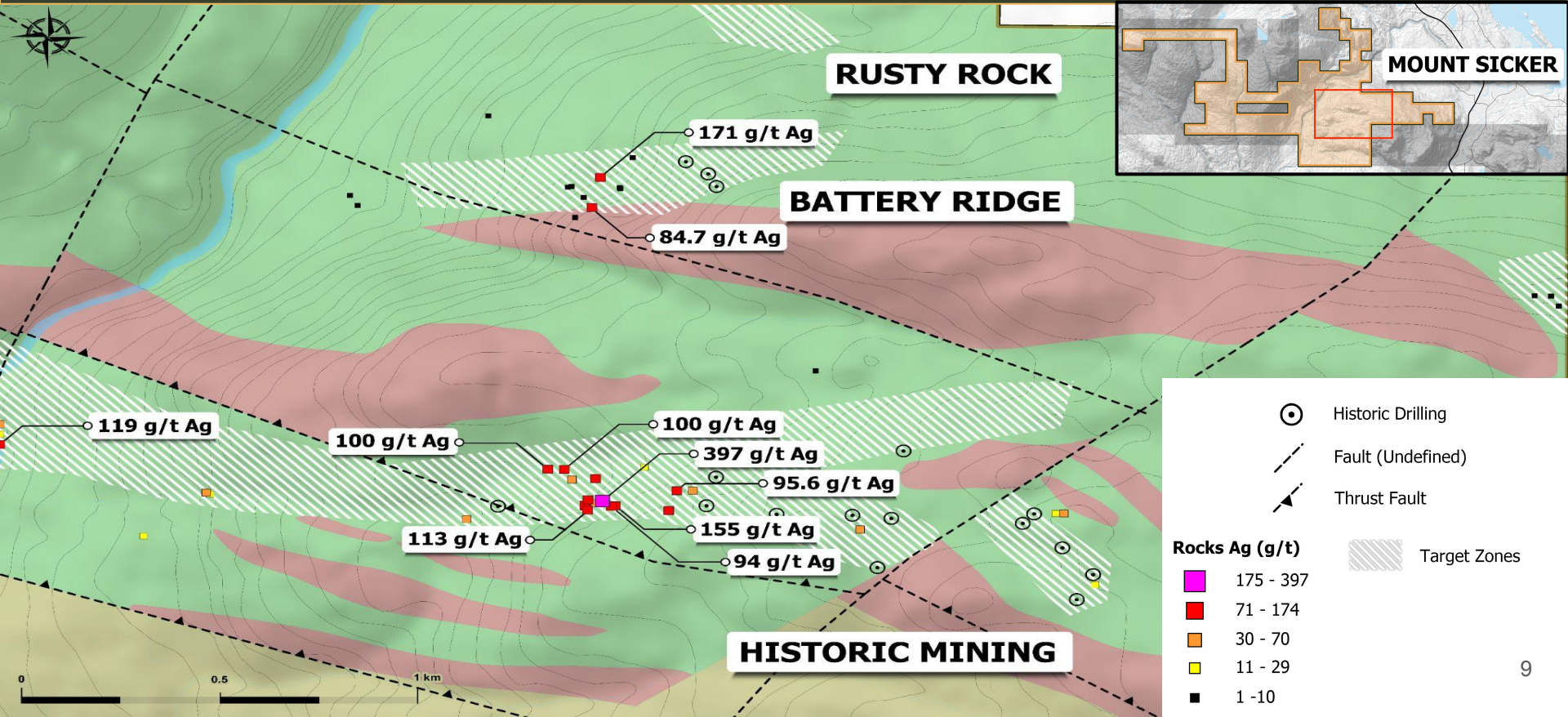
Legend:

- Fault (Undefined)
- Thrust Fault
- Target Zones
- Newly added claims

Au chip samples compiled



Ag chip samples compiled

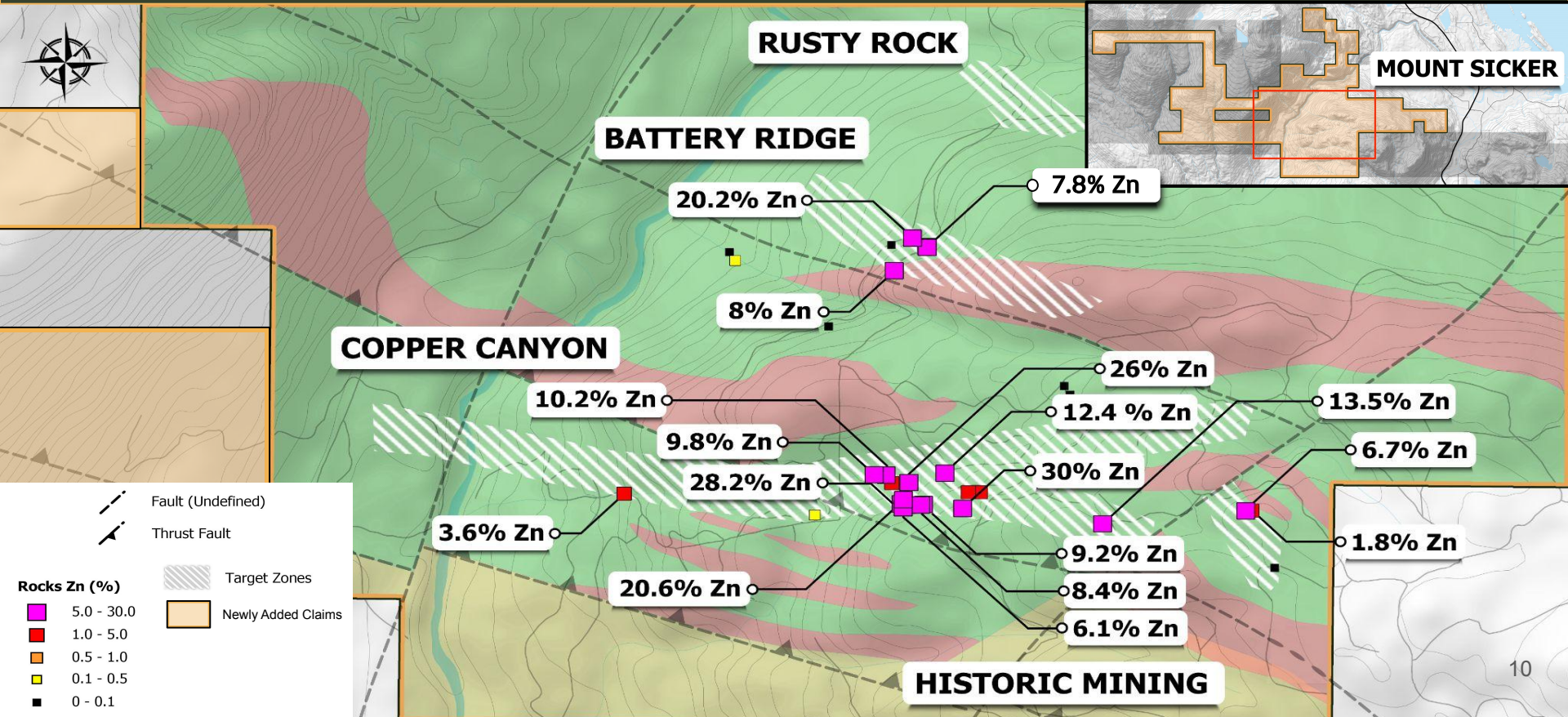


- Historic Drilling
- Fault (Undefined)
- Thrust Fault
- Target Zones

Rocks Ag (g/t)

- 175 - 397
- 71 - 174
- 30 - 70
- 11 - 29
- 1 - 10

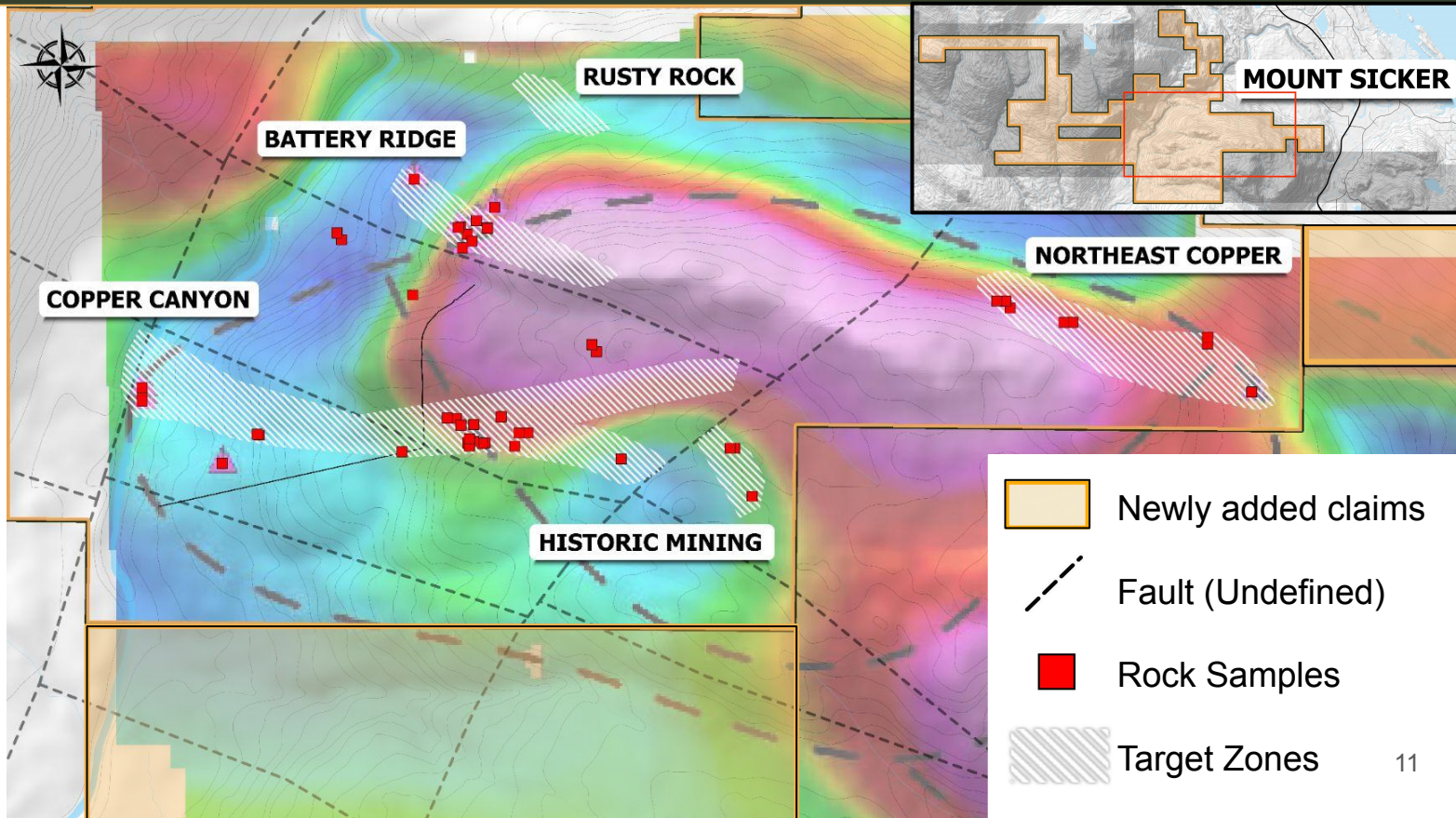
Zn chip samples compiled



Geophysical data



Geophysical data had been collected by previous groups at great cost, which we have now located and have access to



Exploration Plans



- ▲ Continue to define and verify known historical zones of mineralization
- ▲ Continue investigating new mineralization occurrences
- ▲ Continue geological mapping and sampling throughout Mount Sicker
- ▲ Analyze newly acquired Lidar and geophysical data and combine with historical and new geological information
- ▲ Identify best potential drill targets

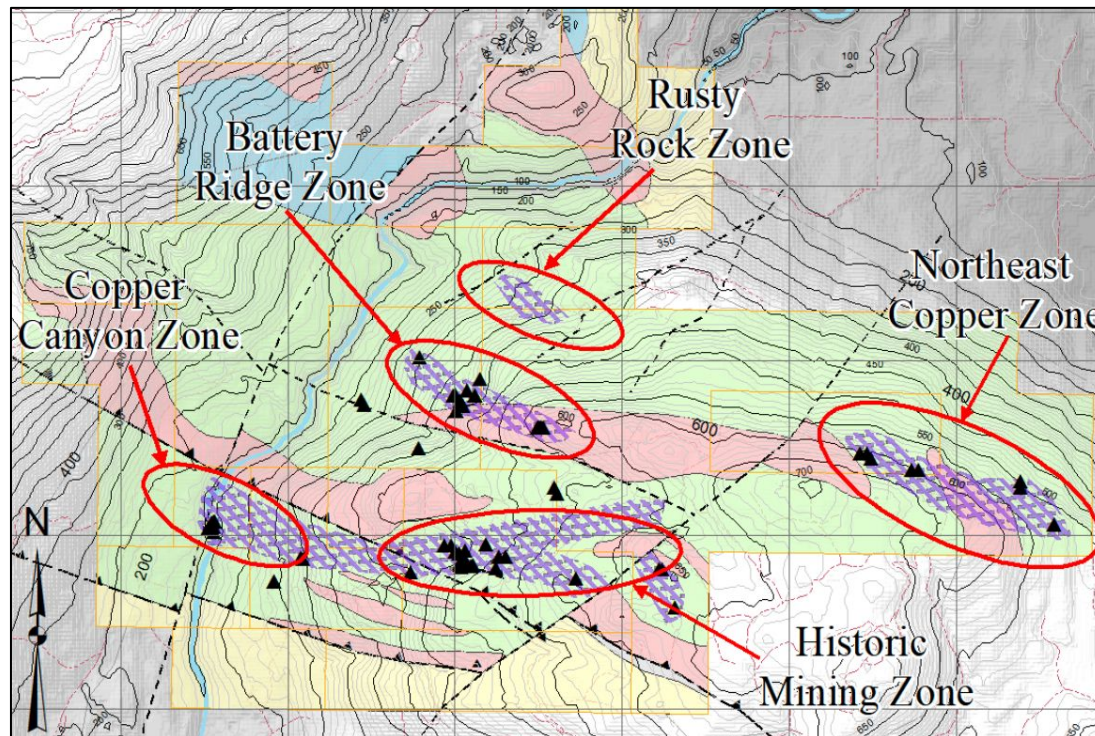


Photo gallery



Evidence of previous mining



Waste rock showing mineralization



Visible copper in rocks all over the property



Shallow backpack drill holes testing vein depth

Board of Directors & Management



Peter Smith

Director & CEO

30 years pubco experience, Cambridge grad, Supreme Court Clerk, Lawyer, co-founder Less Mess Storage (\$400m CAD value).



Brad Newell

Independent Director

Owner/founder King of Floors and Kings Links, highly successful entrepreneur, decades pubco experience.



Thomas Lamb

Independent Director

30 years pubco experience, Lawyer, LBS grad, co-founder Goldgroup and M2 Cobalt, former Jervois executive, 20 plus years mining exp.



Justin Deveault

Director and VP

Assembled current land package at Mt. Sicker, founder of Mining 911, decades experience in prospecting, intimately knows Mt. Sicker



Fred Bonner

Chief Geologist

P. Geo, Fellow of Geoscientists Canada, Fellow of the Society of Economic Geologists, 22 years with Nova Scotia Gov

Sasquatch Resources Corp.

#600 - 1090 West Georgia St.
Vancouver, BC V6E3V7
Canada

